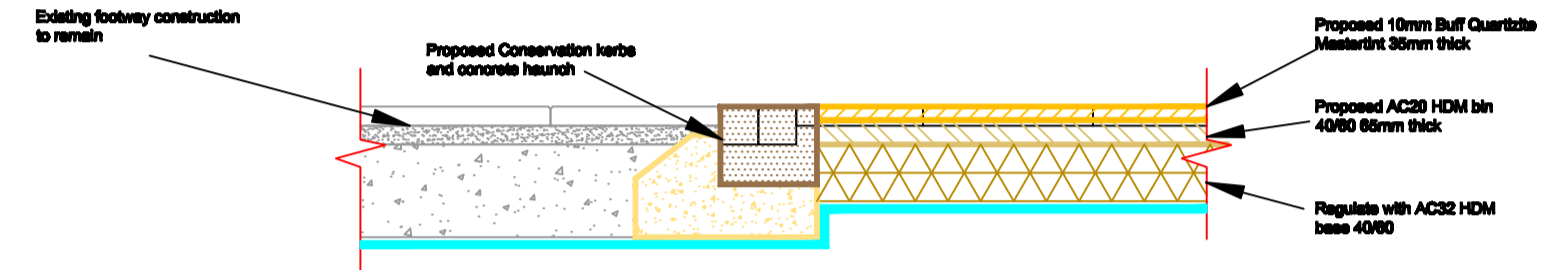
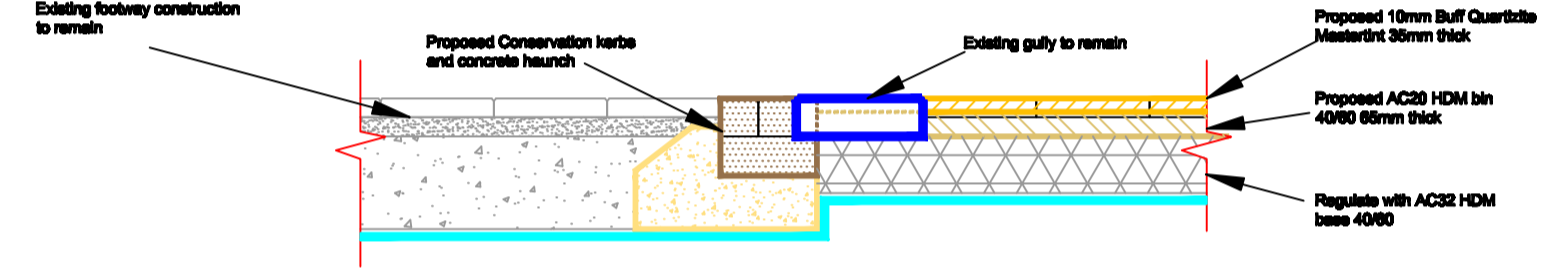


Detail A - Kerbing and pavement layout

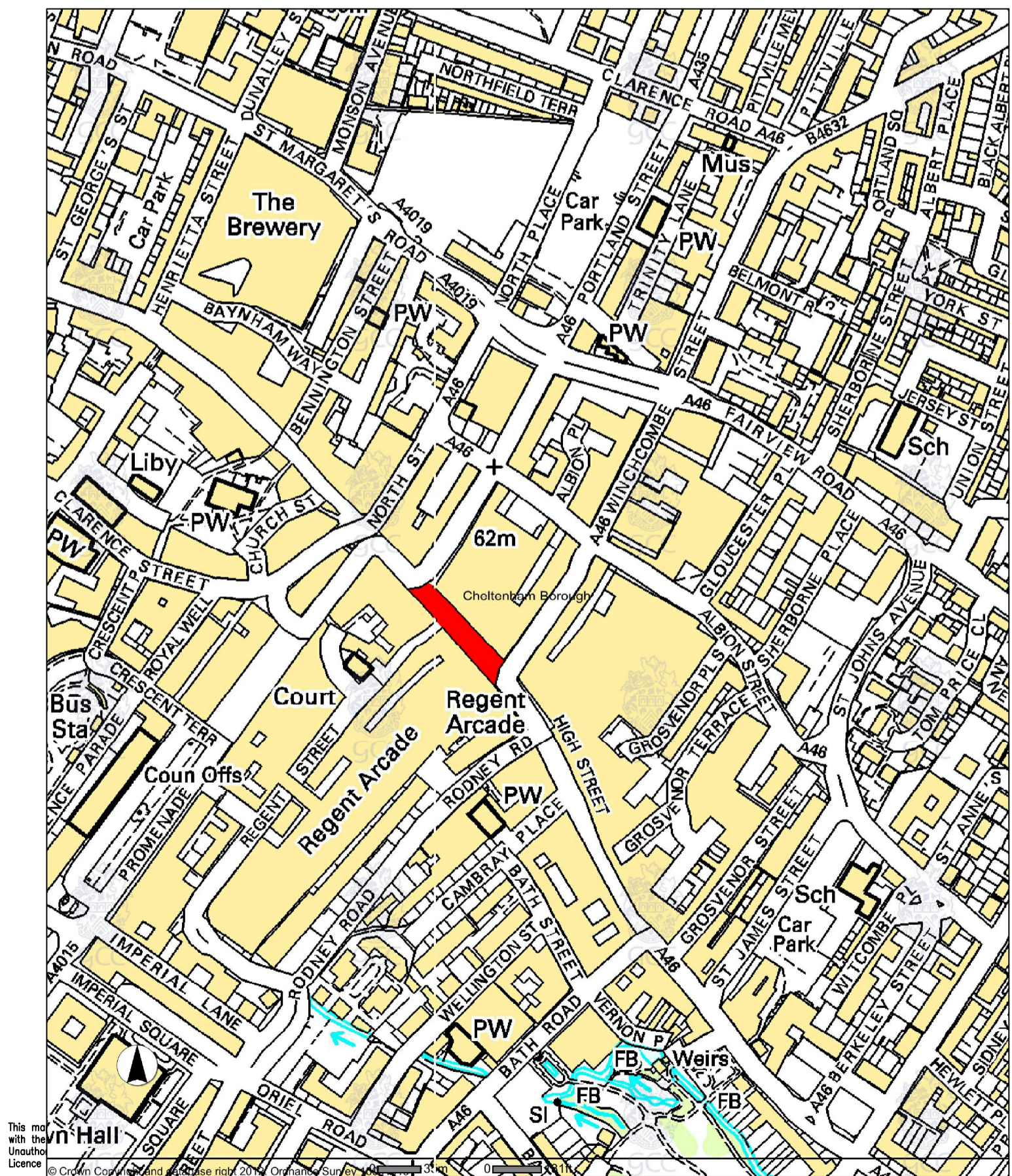


Detail B - Cross Section In Footway

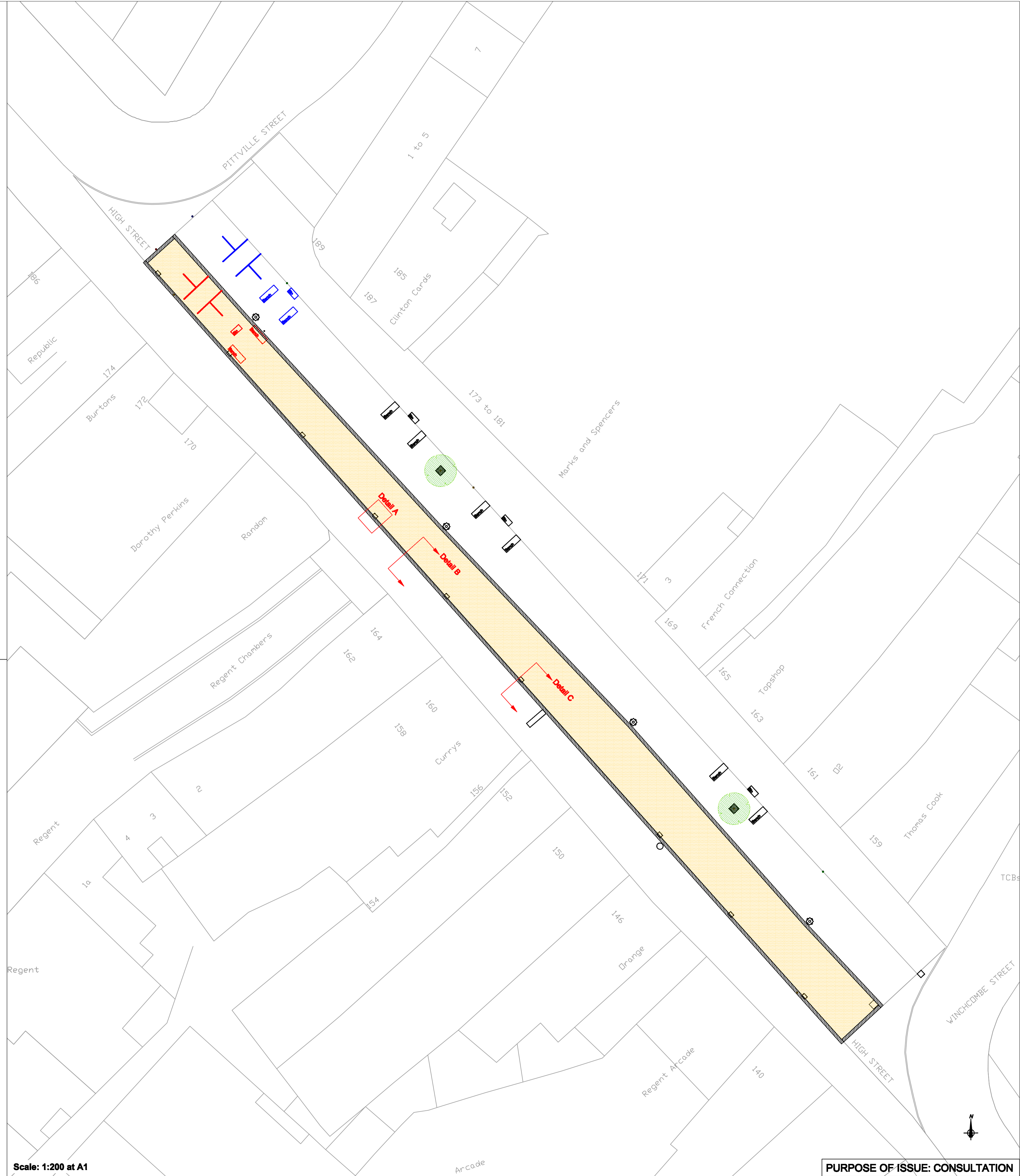


Detail C - Cross Section In Footway Gully Course

Scale: 1:20 at A1



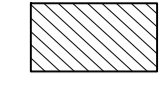






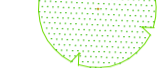
This map is for information only. It is not a legal document. It is not to be used for any other purpose without the permission of the Gloucestershire Highways Department.



Scale: 1:200 at A1

PURPOSE OF ISSUE: CONSULTATION

Key:

-  Proposed Conservation Kerbs on concrete bed and haunch
-  Excavate existing paviers and bedding to an approximate depth of 130mm, replace with 35mm thick 10mm Buff Quartzite Masterint 55pev, 65mm thick AC20 HDM bn 40/60, regulate with AC32 HDM base 40/60.
-  Existing Street Furniture
-  Existing Lighting Column
-  Existing Gullies
-  Existing Street Furniture to be moved
-  Proposed location for street furniture
-  Existing Tree

Notes:



Rev	By	Chkd	Apprvl	Date	Description
A					FINAL ISSUE

SAFETY, HEALTH AND ENVIRONMENTAL INFORMATION	
CONSTRUCTION	
MAINTENANCE/CLEANING	
USE	
DECOMMISSIONING/DEMOLITION	



Gloucestershire Highways
 Imperial Gate Business Park
 Cotnam Avenue
 Gloucester
 Gloucestershire GL4 3BW
 Tel: +44 (0)800 514514 Fax: +44 (0)1452 630465
 Email: highways@gloucestershire.gov.uk
 www.gloucestershire.gov.uk

Project
**High Street
 (Henrietta Street to Cambray Place)
 Cheltenham**

**GENERAL ARRANGEMENT
 DRAWING**

Drawn by: RL Date: August 2015
 Checked by: Date:
 Approved by: Date:
 Drawing No. Revision

SD.21278.40.003 A

Drawing Scale: As Shown

Drawing No. 21278.40.003
 Date: 2015-08-10
 Project: High Street (Henrietta Street to Cambray Place) Cheltenham
 Scale: 1:200 at A1
 Author: RL
 Checked: [blank]
 Approved: [blank]
 Date: [blank]
 Revision: A
 Drawing Scale: As Shown